



























































































































































































































































































































































































































































































































MAIN GATE DIRECTIONS

Anderson Pond Gate - right @  , 5 th left, follow Steeplechase Road	Magnolia Lake Lane - right @  , 1 st right
Anderson Mill Road - right @  , 5 th left, 8 th left	Magnolia Lake Road - right @  , 1 st right, left or right
Baldcypress Court - left @  , 10 th right, 1 st right	Mockernut Circle - left @  , 10 th right, 1 st or 4 th left
Balfour Court - right @  , 3 rd right, 1 st left, 1 st right, left or right	Mulberry Court - left @  , 3 rd right
Balsam Lane - left @  , 5 th left, 2 nd right, 1 st or 2 nd left	Nutmeg Court - left @  , 3 rd left, 1 st left
Barbaro Court - right @  , 5 th left, 8 th left, 1 st right	Periwinkle Court - right @  , 5 th left, 3 rd left
Basswood Drive - left @  , 5 th left, 2 nd right	Pine Needle Circle - left @  , 4 th right, 1 st left, 1 st right
Bay Tree Court - left @  , 3 rd right, 1 st left	Pine Needle Road - left @  , 4 th right, 1 st left
Bellewood Drive - left @  , 9 th left	Pink Dogwood Circle - right @  , 5 th left, 4 th left, 2 nd right, 1 st right
Birch Tree Circle - left @  , 17 th right, 1 st left	Pinyon Pine Loop - right @  , 5 th left, 4 th and 5 th right
Bluet Loop - right @  , 5 th left, 6 th and 7 th right	POA Office - 1 st left before Guardhouse
Boxelder Drive - left @  , 3 rd left, 2 nd left, 1 st right	Poplar Hill Court - left @  , 12 th left, 1 st left
Boxwood Road - left @  , 1 st or 2 nd left	Quiet Oak Court - right @  , 5 th left, 6 th left, 4 th right
Bridge Crest Court - right @  , 5 th left, 1 st left, 1 st right	Red Cedar Road - right @  , 5 th left, 4 th left, 1 st left
Bridle Lane - right @  , 5 th left, 2 nd left, 1 st right	Red Oak Lane - right @  , 3 rd left, 1 st right
Bristlecone Drive - right @  , 5 th left, 8 th left, 1 st left	Reserve Club - right @  , 3 rd right, 2 nd left
Burden Circle - left @  , 4 th right, 2 nd left, 1 st right	Reserve Maintenance - right @  , 5 th left, 4 th left, 3 rd left
Burden Lake Road - left @  , 10 th right OR left @  , 4 th right, 2 nd left	River Birch Road - left @  , 17 th right
Butternut Court - left @  , 3 rd left, 2 nd left, 1 st right, 1 st right	Rock Maple Court - right @  , 5 th left, 6 th left, 3 rd right, 1 st left
Cameron Alley - right @  , 5 th left, 6 th left, 4 th right, 1 st right	RV Area - left @  , 7 th left
Charles Towne Place - left @  , 4 th right, 2 nd left, 2 nd left	Sassafras Court - right @  , 4 th left, to end of road
Chinkapin Court - right @  , 4 th left, 2 nd right, 2 nd right, 1 st right	Sassafras Road - right @  , 4 th left
Chukker Creek Gate - left @  , 14 th left	Scarlet Oak Place - left @  , 11 th right
Club Villa Drive - left @  , 7 th right, right or left	Scotch Pine Court - left @  , 1 st right, 1 st right
Commonwealth Way - right @  , 5 th left, 6 th left, 2 nd right	Sea Grass Lane - right @  , 5 th left, 1 st left, 3 rd right
Cottonwood Creek Lane - left @  , 12 th left	Shagbark Court - left @  , 11 th left, 2 nd left
Crane Court - left @  , 5 th left, 2 nd right, 1 st right, left or right	Short Iron Drive - left @  , 14 th right
Crescent Pointe - right @  , 5 th left, 1 st left, 2 nd right	Silver Maple Court - left @  , 11 th left, 1 st left
Cypress Lane - left @  , 3 rd left	Silver Meadow Court - right @  , 5 th left, 3 rd right
Dewberry Lane - right @  , 2 nd left	Spaulding Bridge Road - right @  , 5 th left, 1 st left
Double Eagle Court - left @  , 10 th right, 2 nd right	Spalding Lake Circle - left @  , 10 th right, 6 th left, 1 st right, 1 st right
Duck Pond - right @  , 5 th left, 2 nd left, 1 st right, end of road	Steeplechase Road - right @  , 5 th left
Eagle’s Nest Lane - left @  , 5 th left, 2 nd left	Sterling Grove Circle - right @  , 5 th left, 6 th left
Earlston Alley - right @  , 3 rd right, 1 st left, 2 nd right	Storm Song Court - left @  , 15 th left, 1 st left
East Gate - left @  , 5 th right, continue straight	Sugar Maple Circle - left @  , 10 th right, 2 nd or 3 rd left
East Pleasant Colony Drive - left @  , 16 th left	Sugarberry Road - left @  , 9 th left
Enclave Drive - right @  , 5 th left, 1 st right, 1 st left	Summerpark Place -right @  , 5 th left, 6 th left, 3 rd right, 1 st & 2 nd left
Evenwillow Way - right @  , 5 th left, 6 th right, 1 st right	Summer Squall Lane - left @  , 14 th left
Forest Bluffs Road - left @  , 10 th right, 6 th left, 1 st right, 3 rd or 4 th left	Summer Winds Circle - right @  , 5 th left, 6 th left, 3 rd right
Forest Pines Road - left @  , 10 th right, 6 th left, 1 st right	Sweet Gum Court - left @  , 4 th left
Forest Ridge Drive - left @  , 10 th right, 6 th left, 1 st right, 2 nd left	Sweet Gum Lane - left @  , 3 rd left, 1 st right
Fox Trace Court - left @  , 10 th right, 6 th left, 1 st left	Sweetbay Drive - left @  , 3 rd left, 2 nd left or right
Foxhound Run - right @  , 5 th left, 2 nd left	Tall Pines Drive - left @  , 5 th left, 3 rd right
Garden Area - left @  , 6 th left, 1 st right	Thornhill Drive - right @  , 3 rd right, 1 st left
Glen Haven Circle - left @  , 13 th left, 1 st or 2 nd right	Three Runs Creek Way - right @  , 5 th left, 1 st left, 1 st or 2 nd left
Glenlevit Drive - right @  , 3 rd right, 1 st left, 1 st right	Trippi Lane - left @  , 19 th right
Golden Oak Drive - right @  , 5 th left, 4 rd left, 1 st right	True Cedar Way - left @  , 5 th left, 1 st right
Grassy Creek Lane - right @  , 5 th left, 5 th left	Tulip Poplar Court - right @  , 5 th left, 4 th left, 1 st left, 1 st right
Green Ash Court - left @  , 9 th right	Tupelo Court - left @  , 5 th left, 2 nd right, 3 rd left
Hackberry Lane - left @  , 9 th right, 1 st left	Twin Ponds Lane - right @  , 5 th left, 7 th left
Hanlon Woods - right @  , 5 th left, 2 nd right	Village Gate - right @  , 3 rd right, 1 st right
Hardwood Court - left @  , 5 th left, 3 rd right, 1 st or 2 nd left	Water Locust Court - left @  , 10 th right, 5 th left
Hemlock Court - right @  , 1 st left, 1 st right	Water Oak Court - right @  , 3 rd left, 1 st right, 1 st left, 1 st left
Hemlock Drive - right @  , 1 st left	Wax Myrtle Circle - right @  , 3 rd left, 2 nd right, 1 st right
Highberry Court - left @  , 12 th right	Wax Myrtle Court - right @  , 3 rd left, 2 nd right, 1 st left
Highland Reserve Court - right @  , 5 th left, 1 st right	West Pleasant Colony Drive - right @  , 5 th left, 4 th left
Holley Lake Circle - left @  , 4 th right, 1 st right	Whimbrel Loop - right @  , 5 th left, 7 th right, 1 st and 2 nd left
Holley Lake Road - left @  , 4 th right OR right @  , 3 rd left	White Birch Court - left @  , 18 th right
Holley Ridge Road - left @  , 15 th or 16 th right	White Cedar Way - right @  , 5 th left, 4 th left, 1 st left, 2 nd right
Hunters Run Drive - left @  , 4 th right, 2 nd left, 3 rd left	White Dogwood Lane - right @  , 5 th left, 4 th left, 2 nd right
Huntington Court - left @  , 10 th right, 6 th left, 1 st right, 1 st left	White Willow Place - left @  , 8 th right
Juniper Lane - left @  , 2 nd right	Willow Lake Court - left @  , 1 st right, 1 st left, 1 st left
Juniper Loop - left @  , 2 nd right, 1 st & 2 nd left or right	Willow Lake Drive - left @  , 1 st right
Lady Banks Road - right @  , 5 th left, 1 st left, 4th right	Willow Oak Loop - left @  , 5 th left, 2 nd left, left or right
Laurel Oak Drive - right @  , 4 th left, 1 st right, 1 st left or right	Winged Elm Circle - left @  , 11 th or 13 th left
Leisure Lane - RV Area - left @  , 8 th left	Woodside Country Club - left @  , 6 th right
Live Oak Court - right @  , 3 rd left, 1 st right, 1 st left , 1 st right	Woodside Maintenance - right @  , 7 th left
Live Oak Road - right @  , 3 rd left, 1 st right, 1 st left	Woodside Plantation Drive – left or right @ 
Loganberry Court - left @  , 11 th left, 1 st right	Yellow Pine Lane - right @  , 2 nd right
Longwood Green Court - left @  , 13 th right	Yellow Pine Road - right @  , 2 nd right, left or right
Magnolia Lake Court - right @  , 1 st right, 1 st right, left or right	

EAST GATE DIRECTIONS

Anderson Pond Gate - right @ 2 nd  , 8 th left – continue straight	Magnolia Lake Road - right @ 2 nd  , 5 th right, 1 st left or right
Anderson Mill Road - right @ 2 nd  , 8 th left, 8 th left	Main Gate - right @ 2 nd  , 5 th right
Baldcypress Court - left @ 2 nd  , 6 th right, 1 st right	Mockernut Circle - left @ 2 nd  , 6 th right 1 st or 4 th left
Balfour Court - right @ 2 nd  , 8 th right, 1 st left, 1 st right, 1 st left or right	Mulberry Court - right @ 2 nd  , 1 st left
Balsam Lane - left @ 1 st  , 1 st or 2 nd left	Nutmeg Court - right @ 2 nd  , 2 nd right, 1 st left
Barbaro Court - right @ 2 nd  , 8 th left, 8 th left, 1 st right	Periwinkle Court - right @ 2 nd  , 8 th left, 3 rd left
Basswood Drive - left @ 1 st 	Pine Needle Circle - straight @ 2 nd  , 1 st left, 1 st right
Bay Tree Court - right @ 2 nd stop sign, 1 st left, 1 st left	Pine Needle Road - straight @ 2 nd  , 1 st left
Bellewood Drive - left @ 2 nd  , 4 th left	Pink Dogwood Circle - left @ 2 nd  , 16 th right, 2 nd left, 1 st right
Birch Tree Circle - left @ 2 nd  , 13 th right, 1 st left	Pinyon Pine Loop - right @ 2 nd  , 8 th left, 4 th & 5 th right
Bluet Loop - right @ 2 nd  , 8 th left, 6 th & 7 th right	POA Office - right @ 2 nd  , 5 th right, 1 st right after Guardhouse
Boxelder Drive - right @ 1 st  , 1 st right	Poplar Hill Court - left @ 2 nd  , 7 th left, 1 st left
Boxwood Road - right @ 2 nd  , 3 rd or 4 th right	Quiet Oak Court - right @ 2 nd  , 8 th left, 6 th left, 4 th right
Bridge Crest Court - right @ 2 nd  , 8 th left, 1 st left, 1 st right	Red Cedar Road - left @ 2 nd  , 16 th right, 1 st right
Bridle Lane - right @ 2 nd  , 8 th left, 2 nd left, 1 st right	Red Oak Lane - right @ 2 nd  , 6 th left, 1 st right
Bristlecone Drive - right @  , 8 th left, 8 th left, 1 st left	Reserve Club - right @ 2 nd  , 8 th right, 2 nd left
Burden Circle - straight @ 2 nd  , 2 nd left, 1 st right	Reserve Maintenance - left @ 2 nd  , 16 th right @  , 1 st left
Burden Lake Road - straight @ 2 nd  , 2 nd left OR left @ 2 nd  , 6 th right	River Birch Road - left @ 2 nd  , 13 th right
Butternut Court - right @ 1 st  , 1 st right, 1 st left	Rock Maple Court - right @ 2 nd  , 8 th left, 6 th left, 3 rd right, 1 st left
Cameron Alley - right @ 2 nd  , 8 th left, 6 th left, 4 th right, 1 st right	RV Area - left @ 2 nd  , 3 rd left
Charles Towne Place - straight @ 2 nd  , 2 nd left, 2 nd left	Sassafras Court - right @ 2 nd  , 7 th left, end of street
Chinkapin Court - right @ 2 nd  , 7 th left, 2 nd right, 2 nd right, 1 st right	Sassafras Road - right @ 2 nd  , 7 th left
Chukker Creek Gate - left @ 2 nd  , 9 th left	Scarlet Oak Place - left @ 2 nd  , 7 th right
Club Villa Drive - left @ 2 nd  , 3 rd right	Scotch Pine Court - right @ 2 nd  , 3 rd left, 1 st right
Commonwealth Way - right @ 2 nd  , 8 th left, 6 th left, 2 nd right	Sea Grass Lane - right @ 2 nd  , 8 th left, 1 st left, 3 rd right
Cottonwood Creek Lane - left @ 2 nd  , 7 th left	Shagbark Court - left @ 2 nd  , 6 th left, 2 nd left
Crane Court - left @ 1 st  , 1 st right, left or right	Short Iron Drive - left @ 2 nd  , 10 th right
Crescent Pointe - right @ 2 nd  , 8 th left, 1 st left, 2 nd right	Silver Maple Court - left @ 2 nd  , 6 th left, 1 st left
Cypress Lane - right @ 2 nd  , 2 nd right	Silver Meadow Court - right @ 2 nd  , 8 th left, 3 rd right
Dewberry Lane - right @ 2 nd  , 5 th left	Spaulding Bridge Road - right @ 2 nd  , 8 th left, 1 st left
Double Eagle Court - left @ 2 nd  , 6 th right, 2 nd right	Spalding Lake Circle - left @ 2 nd  , 6 th right, 6 th left, 2 nd right
Duck Pond - right @ 2 nd  , 8 th left, 2 nd left, 1 st right, end of street	Steeplechase Road - right @ 2 nd  , 8 th left
Eagle’s Nest Lane - 1 st right after Guardhouse	Sterling Grove Circle - right @ 2 nd  , 8 th left, 6 th left
Earlston Alley - right @ 2 nd  , 8 th right, 1 st left, 2 nd right	Storm Song Court - left @ 2 nd  , 10 th left, 1 st left
East Pleasant Colony Drive - left @ 2 nd  , 11 th left	Sugar Maple Circle - left @ 2 nd  , 6 th right, 2 nd or 3 rd left
Enclave Drive - right @ 2 nd  , 8 th left, 1 st right, 1 st or 2 nd left	Sugarberry Road - left @ 2 nd  , 5 th left
Evenwillow Way - right @ 2 nd  , 8 th left, 6 th right, 1 st right	Summerpark Place - right @ 2 nd  , 8 th left, 6 th left, 3 rd right, 2 nd or 3 rd left
Forest Bluffs Road - left @ 2 nd  , 6 th right, 6 th left, 1 st right, 3 rd or 4 th left	Summer Squall Lane - left @ 2 nd  , 10 th left
Forest Pines Road - left @ 2 nd  , 6 th right, 6 th left, 1 st right	Summer Winds Circle - right @ 2 nd  , 8 th left, 6 th left, 3 rd right
Forest Ridge Drive - left @ 2 nd  , 6 th right, 6 th left, 1 st right, 2 nd left	Sweet Gum Court - right @ 2 nd  , 1 st right
Fox Trace Court - left @ 2 nd  , 6 th right, 6 th left, 1 st left, 1 st right	Sweet Gum Lane - right @ 2 nd  , 2 nd right, 1 st right
Foxhound Run - right @ 2 nd  , 8 th left, 2 nd left	Sweetbay Drive - right @ 1 st 
Garden Area - left @ 2 nd  , 1 st left, 1 st right	Tall Pines Drive - 1 st left after Guardhouse
Glen Haven Circle - left @ 2 nd  , 8 th left, 1 st or 2 nd right	Thornhill Drive - right @ 2 nd  , 8 th right, 1 st left
Glenlevit Drive - right @ 2 nd  , 8 th right, 1 st left, 1 st right	Three Runs Creek Way - right @ 2 nd  , 8 th left, 1 st left, 1 st or 2 nd left
Golden Oak Drive - left @ 2 nd  , 16 th right, 3 rd left	Trippi Lane - left @ 2 nd  , 15 th right
Grassy Creek Lane - right @ 2 nd  , 8 th left, 5 th left	True Cedar Way – 1 st left after 1 st 
Green Ash Court - left @ 2 nd  , 5 th right	Tulip Poplar Court - left @ 2 nd  , 16 th right, 1 st right, 1 st right
Hackberry Lane - left @ 2 nd  , 5 th right, 1 st left	Tupelo Court - left @ 1 st  , 3 rd left
Hanlon Woods - right @ 2 nd  , 8 th left, 2 nd left	Twin Ponds Lane - right @ 2 nd  , 8 th left, 7 th left
Hardwood Court - 1 st left after Guardhouse, 1 st or 2 nd left	Village Gate - right @ 2 nd  , 8 th right, 1 st right
Hemlock Court - right @ 2 nd  , 4 th left, 1 st right	Water Locust Court - left @ 2 nd  , 6 th right, 5 th left
Hemlock Drive - right @ 2 nd  , 4 th left	Water Oak Court - right @ 2 nd  , 6 th left, 1 st right, 1 st left, 1 st left
Highberry Court - left @ 2 nd  , 8 th right	Wax Myrtle Circle - right @ 2 nd  , 6 th left, 2 nd right, 1 st right
Highland Reserve Court - right @ 2 nd  , 8 th left, 1 st right	Wax Myrtle Court - right @ 2 nd  , 6 th left, 2 nd right, 1 st left
Holley Lake Circle - straight @ 2 nd  , 1 st right	West Pleasant Colony Drive - left @ 2 nd  , 16 th right
Holley Lake Road - right @ 2 nd  , 6 th left OR straight @ 2 nd 	or - right @ 2 nd  , 8 th left, 4 th left
Holley Ridge Road - left @ 2 nd  , 11 th or 12 th right	Whimbrel Loop - right @ 2 nd  , 8 th left, 7 th right, 1 st left
Hunters Run Drive - straight @ 2 nd  , 2 nd left, 3 rd left	White Birch Court - left @ 2 nd  , 14 th right
Huntington Court - left @ 2 nd  , 6 th right, 6 th left, 1 st right, 1 st left	White Cedar Way - left @ 2 nd  , 16 th right, 1 st right, 2 nd right
Juniper Lane - right @ 2 nd  , 2 nd left	White Dogwood Lane - left @ 2 nd  , 16 th right, 2 nd left
Juniper Loop - right @ 2 nd  , 2 nd left, left or right	White Willow Place - left @ 2 nd  , 4 th right
Lady Banks Road - right @ 2 nd  , 8 th left, 1 st left, 4 th right	Willow Lake Court - right @ 2 nd  , 3 rd left, 1 st left, 1 st left
Laurel Oak Drive - right @ 2 nd  , 7 th left, 1 st right, 1 st left or right	Willow Lake Drive - right @ 2 nd  , 3 rd left
Leisure Lane - RV Area - left @ 2 nd  , 3 rd left	Willow Oak Loop - 1 st right after Guardhouse – right or left
Live Oak Court - right @ 2 nd  , 6 th left, 1 st right, 1 st left, 1 st right	Winged Elm Circle - left @ 2 nd  , 6 th or 8 th left
Live Oak Road - right @ 2 nd  , 6 th left, 1 st right, 1 st left	Woodside Country Club - left @ 2 nd  , 2 nd right
Loganberry Court - left @ 2 nd  , 6 th left, 1 st right	Woodside Maintenance - left @ 2 nd  , 2 nd left
Longwood Green Court - left @ 2 nd  , 9 th right	Woodside Plantation Drive - left or right @ 2 nd 
Magnolia Lake Court - right @ 2 nd  , 6 th right, 1 st right, right or left	Yellow Pine Lane - right @ 2 nd  , 7 th right
Magnolia Lake Lane - right @ 2 nd  , 6 th right	Yellow Pine Road - right @ 2 nd  , 7 th right, right or left



































































































VILLAGE GATE DIRECTIONS

Anderson Pond Gate - left @  , right @  , follow Steeplechase Road	Magnolia Lake Road - left @  , straight @  , 2 nd left, 1 st left or right
Anderson Mill Road - left @  , right @  , 8 th left	Main Gate - left @  , straight @  , 3 rd left
Baldcypress Court - left @  , straight @  , 14 th right, 1 st right	Mockernut Circle - left @  , straight @  , 14 th right, 1 st & 4 th left
Balfour Court - left @  , 1 st right, 1 st right, left or right	Mulberry Court - left @  , straight @  , 7 th right
Balsam Lane - left @  , straight @  , 8 th left, 2 nd right, 1 st & 2 nd left	Nutmeg Court - left @  ,, straight @  , 6 th left, 1 st left
Barbaro Court - left @  , right @  , 8 th left, 1 st right	Periwinkle Court - left @  , right @  , 3 rd left
Basswood Drive - left @  , straight @  , 8 th left, 2 nd right	Pine Needle Circle -left @  , straight @  , 2 nd right, 2 nd right, 3 rd right, 1 st right
Bay Tree Court - left @  , straight @  , 7 th right, 1 st left	Pine Needle Road - left @  , straight @  , 2 nd right, 2 nd right, 3 rd right
Bellewood Drive - left @  , straight @  , 12 th left	Pink Dogwood Circle - left @  , right @  , 4 th left, 2 nd right, 1 st right
Birch Tree Circle - left @  ,, right @  , 4 th left, 2 nd left, 3 rd left, 1 st left	Pinyon Pine Loop - left @  , right @  , 4 & 5 th right
Bluet Loop - left @  , right @  , 6 th & 7 th right	POA Office - left @  , straight  , 3 rd left, 1 st right
Boxelder Drive - left @  , straight @  , 6 th left, 2 nd left, 1 st right	Poplar Hill Court - left @  , right @  , 4 th left, 2 nd left, 4 th right, 1 st left
Boxwood Road - left @  , straight @  , 4 th or 5 th left	Quiet Oak Court - left @  , right @  , 6 th left, 4 th right
Bridge Crest Court - left @  , right @  , 1 st left, 1 st right	Red Cedar Road - left @  , right @  , 4 th left, 1 st left
Bridle Lane - left @  , right @  , 2 nd left, 1 st right	Red Oak Lane - 1 st left, straight @  , 1 st right, 1 st left or right
Bristlecone Drive - 1 st left, right @  , 8 th left, 1 st left	Reserve Club - right @ 1 st 
Burden Circle - left @  , straight @  , 2nd right, 2 nd right, 2 nd right, 1 st right	Reserve Maintenance - left @  , right @  , 4 th left, 3 rd right
Burden Lake Road - left @  , straight @  , 2nd right, 2 nd right, 2 nd right	River Birch Road - left @  , right @  , 4 th left, 2 nd left, 3 rd left
Butternut Court - left @  , straight @  , 6 th left, 2 nd left, 1 st right, 1 st right	Rock Maple Court - left @  , right @  , 6 th left, 3 rd right, 1 st left
Cameron Alley - left @  , right @  , 6 th left, 5 th right, 1 st right	RV Area - left @  , straight @  , 11 th left
Charles Towne Place - left @  , straight @  , 2 nd right, 2 nd right, 2 nd right, 2 nd left	Sassafras Court - left @  , straight @  , 1 st right, end of road
Chinkapin Court - left @  , straight@  , 1 st right, 2 nd right, 2 nd right, 1 st right	Sassafras Road - left @  , straight @  , 1 st right
Chukker Creek Gate - left @  , right @  , 4 th left, 2 nd left, 2 nd right	Scarlet Oak Place - left @  , straight @  , 15 th right
Club Villa Drive - left @  , straight @  , 11 th right	Scotch Pine Court - left @  , straight @  , 5 th right, 1 st right
Commonwealth Way - left @  , right @  , 6 th left, 2 nd right	Sea Grass Lane - left @  , right @  , 1 st left, 3 rd right
Cottonwood Creek Lane - left @  , right @  , 4 th left, 2 nd left, 4 th right	Shagbark Court - left @  , straight @  , 14 th left, 2 nd left
Crane Court - left @  , straight @  , 8 th left, 2 nd right, 1 st right, left or right	Short Iron Drive - left @  , straight @  , 17 th right
Crescent Pointe - left @  , right @  , 1 st left, 2 nd right	Silver Maple Court - left @  , straight @  , 14 left, 1 st left
Cypress Lane - left @  , straight @  , 6 th left	Silver Meadow Court - left @  , right @  , 3 rd right
Dewberry Lane - left @  , straight @  , 3 rd right	Spaulding Bridge Road - left @  , right @  , 1 st left
Double Eagle Court - left @  , straight @  , 2 ⁿ right, 2 nd right, 2 nd right, 4 th left	Spalding Lake Circle - left @  , straight @  , 2 nd right, 2 nd right, 2 nd right, 2 nd right, 1 st right, 1 st right
Duck Pond - left @  , right @  , 2 nd left, 1 st right, end of street	Steeplechase Road - left @  , right @ 
Eagle’s Nest Lane - left @  , straight @  , 8 th left, 2 nd left	Sterling Grove Circle - left @  , right @  , 6 th left
Earlston Alley - left @  , 1 st right, 2 nd right	Storm Song Court - left @  , right @  , 4 th left, 2 nd left, 1 st right, 1 st left
East Gate - left @  , straight @  , 8 th left, continue straight	Sugar Maple Circle - left @  , straight @  , 14 th right, 2 nd & 3 rd left
East Pleasant Colony Drive - left @  , right @  , 4 th left, continue straight	Sugarberry Road - left @  , straight @  , 13 th left
Enclave Drive - left @  , right @  , 1 st right, 1 st left	Summerpark Place - left @  , right @  , 6 th left, 3 rd right, 1 st & 2 nd left
Evenwillow Way - left @  , right @  , 6 th right, 1 st right	Summer Squall Lane - left @  , right @  , 4 th left, 2 nd left, 1 st right
Forest Bluffs Road - left@  , straight@  , 14 th right, 6 th left, 1 st right, 3 rd or 4 th left	Summer Winds Circle - left @  , right @  , 6 th left, 3 rd right
Forest Pines Road - left @  , straight @  , 14 th right, 6 th left, 1 st right	Sweet Gum Court - left @  , straight @  , 7 th left
Forest Ridge Drive - left @  , straight @  , 14 th right, 6 th left, 1 st right, 2 nd left	Sweet Gum Lane - left @  , straight @  , 6 th left, 1 st right
Fox Trace Court - left @  , straight @  , 14 th right, 6 th left, 1 st left	Sweetbay Drive - left @  , straight @  , 6 th left, 2 nd left & right
Foxhound Run - left @  , right @  , 2 nd left	Tall Pines Drive - left @  , straight @  , 8 th left, 3 rd right
Garden Area - left @  , straight @  , 9 th left, 1 st right	Thornhill Drive - left @  , 1 st right
Glen Haven Circle - left @  , right @  , 15 th left, 1 st & 2 nd right	Three Runs Creek Way - left @  , right @  , 1 st left, 1 st & 2 nd left
Glenlevit Drive - left @  , 1 st right, 1 st right	Trippi Lane - left @  , right @  , 4 th left, 2 nd left, 1 st left
Golden Oak Drive - left @  , right @  , 4 th left, 1 st right	True Cedar Way - left @  , straight @  , 8 th left, 1 st right
Grassy Creek Lane - left @  , right @  , 5 th left	Tulip Poplar Court - left @  , right @  , 4 th left, 1 st left, 1 st right
Green Ash Court - left @  , straight @  , 13 th right	Tupelo Court - left @  , straight @  , 8 th left, 2 nd right, 3 rd left
Hackberry Lane - left @  , straight @  , 13 th right, 1 st left	Twin Ponds Lane - left @  , right @  , 7 th left
Hanlon Woods - left @  , right @  , 2 nd right	Water Locust Court - left @  , straight @  , 14 th right, 5 th left
Hardwood Court - left @  , straight @  , 8 th left, 3 rd right, 1 st & 2 nd left	Water Oak Court - left @  , straight @  , 1 ^s t right, 2 nd left, 1 st right
Hemlock Court - left @  , straight @  , 4 th right, 1 st right	Wax Myrtle Circle - left @  , straight @  , 2 nd right, 2 nd right, 1 st right
Hemlock Drive - left @  , straight @  , 4 th right	Wax Myrtle Court - left @  , straight @  , 2 nd right, 2 nd right, 1 st left
Highberry Court - left @  , right @  , 4 th left, 2 nd left, 8 th left	West Pleasant Colony Drive - left @  , right @  , 4 th left
Highland Reserve Court - left @  , right @  , 1 st right	Whimbrel Loop - left @  , right @  , 7 th right, 1 st & 2 nd left
Holley Lake Circle - left @  , straight @  , 2 nd right, 2 nd right, 2 nd left	White Birch Court - left @  , right @  , 4 th left, 2 nd left, 2 nd left
Holley Lake Road - left @  , straight @  , 2 nd right	White Cedar Way - left @  , right @  , 4 th left, 1 st left, 2 nd right
Holley Ridge Road - left @  , right @  , 4 th left, 2 nd right, 4 th & 5 th left	White Dogwood Lane - left @  , right @  , 4 th left, 2 nd right
Hunters Run Drive - left @  , straight @  , 2 nd right, 2 nd right, 2 nd right, 3 rd left	White Willow Place - left @  , straight @  , 12 th right
Huntington Court - left @  , straight @  , 14 th right, 6 th left, 1 st right, 1 st left	Willow Lake Court - left @  , straight @  , 5 th right, 1 st left, 1 st left
Juniper Lane - left @  , straight @  , 6 th right	Willow Lake Drive - left @  , straight @  , 5 th right,
Juniper Loop - left @  , straight @  , 6 th right, left or right	Willow Oak Loop - left @  , straight @  , 8 th left, 2 nd left, left or right
Lady Banks Road - left @  , right @  , 1 st left, 4 th right	Winged Elm Circle - left @  , straight @  , 14 th or 16 th left
Laurel Oak Drive - left @  , straight @  , 1 st right, 1 st right, 1 st left or right</	

ANDERSON POND GATE DIRECTIONS

Anderson Mill Road - 1 st right	Magnolia Lake Road - 9 th right, 2 nd left, 1 st left or right
Baldcypress Court - 5 th right, 2 nd left, 10 th left, 1 st right	Main Gate - 9 th right, 3 rd left
Balfour Court - 8 th left, 1 st left, 1 st right, left or right	Mockernut Circle - 5 th right, 2 nd left, 10 th left, 1 st & 4 th left
Balsam Lane - 9 th right, 8 th left, 2 nd right, 1 st & 2 nd left	Mulberry Court - 9 th right, 7 th right
Barbaro Court - 1 st right, 1 st right	Nutmeg Court - 9 th right, 6 th left, 1 st left
Basswood Drive - 9 th right, 8 th left, 2 nd right	Periwinkle Court - 6 th right
Bay Tree Court - 9 th right, 7 th right, 1 st left	Pine Needle Circle - 9 th right, 2 nd left, 2 nd right, 3 rd right, 1 st right
Bellewood Drive - 9 th right, 12 th left	Pine Needle Road - 9 th right, 2 nd left, 2 nd right, 3 rd right
Birch Tree Circle - 5 th right, 2 nd left, 3 rd left, 1 st left	Pink Dogwood Circle - 5 th right, 2 nd right, 1 st right
Bluet Loop - 1 st or 2 nd left	Pinyon Pine Loop - 3 rd & 4 th left
Boxelder Drive - 9 th right, 6 th left, 2 nd left, 1 st right	POA Office - 9 th right, 3 rd left, 1 st right after Guardhouse
Boxwood Road - 9 th right, 4 th left & 5 TH right	Poplar Hill Court - 5 th right, 2 nd left, 4 th right, 1 st left
Bridge Crest Court - 8 th right, 1 st right	Quiet Oak Court - 3 rd right, 4 th right
Bridle Lane - 7 th right, 1 st right	Red Cedar Road - 5 th right, 1 st left
Bristlecone Drive - 1 st right, 1 st left	Red Oak Lane - 9 th right, 1 st right, left or right
Burden Circle - 9 th right, 2 nd right, 2 nd right, 2 nd right, 1 st right	Reserve Club - 8 th left, 2 nd left
Burden Lake Road - 9 th right, 2 nd right, 2 nd right, 2 nd right OR 9 th right, 14 th right	Reserve Maintenance - 5 th right, 3 rd right
Butternut Court - 9 th right, 6 th left, 2 nd left, 1 st right, 1 st right	River Birch Road - 5 th right, 2 nd left, 3 rd left
Cameron Alley - 3 rd right, 4 th right, 1 st right	Rock Maple Court - 3 rd right, 3 rd right, 1 st left
Charles Towne Place - 9 th right, 2 nd right, 2 nd right, 2 nd right, 2 nd left	RV Area - 9 th right, 11 th left
Chinkapin Court - 9 th right, 1 st right, 2 nd right, 2 nd right, 1 st right	Sassafras Court - 9 th right, 1 st right, end of road
Chukker Creek Gate - 5 th right, 2 nd left, 2 nd right	Sassafras Road - 9 th right, 1 st right
Club Villa Drive - 9 th right, 11 th right, right or left	Scarlet Oak Place - 5 th right, 2 nd left, 9 th left
Commonwealth Way - 3 rd right, 2 nd right	Scotch Pine Court - 9 th right, 5 th right, 1 st right
Cottonwood Creek Lane - 5 th right, 2 nd left, 4 th right	Sea Grass Lane - 8 th right, 3 rd right
Crane Court - 9 th right, 8 th left, 2 nd right, 1 st right, right or left	Shagbark Court - 5 th right, 2 nd left, 5 th right, 2 nd left
Crescent Pointe - 8 th right, 2 nd right	Short Iron Drive - 5 th right, 2 nd left, 6 th left
Cypress Lane - 9 th right, 6 th left	Silver Maple Court - 5 th right, 2 nd left, 5 th right, 1 st left
Dewberry Lane - 9 th right, 3 rd right	Silver Meadow Court - 5 th left
Double Eagle Court - 9 th right, 2 nd right, 2 nd right, 2 nd right, 4th left	Spaulding Bridge Road - 8 th right
Duck Pond - 7 th right, 1 st right - end of street	Spalding Lake Circle - 5 th right, 2 nd left, 10 th left, 6 th left, 1 st right, 1 st right
Eagle’s Nest Lane - 9 th right, 8 th left, 2 nd left	Steeplechase Road - starts @ Anderson Pond Gate
Earlston Alley - 8 th left, 1 st left, 2 nd right	Sterling Grove Circle - 3 rd right
East Gate - 9 th right, 8 th left, continue straight	Storm Song Court - 5 th right, 2 nd left, 1 st right, 1 st left
East Pleasant Colony Drive - 5 th right, straight	Sugar Maple Circle - 5th right, 2 nd left, 10 th left, 2 nd & 3 rd left
Enclave Drive - 7 th left, 1 st left	Sugarberry Road - 5 th right, 2 nd left, 6 th right, left or right
Evenwillow Way - 2 nd left, 1 st right	Summerpark Place - 3 rd right, 3 rd right, 1 st & 2 nd left
Forest Bluffs Road - 5 th right, 2 nd left, 10 th left, 6 th left, 1 st right, 3 rd or 4 th left	Summer Squall Lane - 5 th right, 2 nd left, 1 st right
Forest Pines Road - 5 th right, 2 nd left, 10 th left, 6 th left, 1 st right	Summer Winds Circle - 3 rd right, 3 rd right
Forest Ridge Drive - 5 th right, 2 nd left, 10 th left, 6 th left, 1 st right, 2 nd left	Sweet Gum Court - 9 th right, 7 th left
Fox Trace Court - 5 th right, 2 nd left, 10 th left, 6 th left, 1 st right, 1 st left	Sweet Gum Lane - 9 th right, 6 th left, 1 st right
Foxhound Run - 7 th right	Sweetbay Drive - 9 th right, 6 th left, 2 nd left or right
Garden Area - 5 th right, 2 nd left, 10 th right, 1 st right	Tall Pines Drive - 9 th right, 8 th left, 3 rd right
Glen Haven Circle - 5 th right, 2 nd left, 3 rd right, 1 st & 2 nd right	Thornhill Drive - 8 th right, 1 st left
Glenlevit Drive - 8 th left, 1 st left, 1 st right	Three Runs Creek Way - 8 th right, 1 st & 2 nd left
Golden Oak Drive - 5 th right, 1 st right	Trippi Lane - 5 th right, 2 nd left, 1 st left
Grassy Creek Lane - 4 th right	True Cedar Way - 9 th right, 8 th left, 1 st right
Green Ash Court - 5 th right, 2 nd left, 11 th left	Tulip Poplar Court - 5 th right, 1 st left, 1 st right
Hackberry Lane - 5 th right, 2 nd left, 11 th left, 1 st left	Tupelo Court - 9 th right, 9 th left, 1 st right
Hanlon Woods - 6 th left	Twin Ponds Lane - 2 nd right
Hardwood Court - 9 th right, 8 th left, 3 rd right, 1 st & 2 nd left	Village Gate - 8 th left, 1 st right
Hemlock Court - 9 th right, 4 th right, 1 st right	Water Locust Court - 5 th right, 2 nd left, 10 th left, 5 th left
Hemlock Drive - 9 th right, 4 th right	Water Oak Court - 9th right, 2 nd left, 1 st left, 1 st right
Highberry Court - 5 th right, 2 nd left, 8 th left	Wax Myrtle Circle - 9 th right, 2 nd right, 2 nd right, 1 st right
Highland Reserve Court - 7 th left	Wax Myrtle Court - 9 th right, 2 nd right, 2 nd right, 1 st left
Holley Lake Circle - 9 th right, 8 th right, 1 st right	West Pleasant Colony Drive - 5 th right
Holley Lake Road - 9 th right, 2 nd right OR 9 th right, 8 th right	Whimbrel Loop - 1 st left, 1 st left
Holley Ridge Road - 5 th right, 2 nd left, 4 th or 5 th left	White Birch Court - 5 th right, 2 nd left, 2 nd left
Hunters Run Drive - 9 th right, 2 nd right, 2 nd right, 2 nd right, 3 rd left	White Cedar Way - 5 th right, 1 st left, 2 nd right
Huntington Court - 5 th right, 2 nd left, 10 th left, 6 th left, 1 st right, 1 st left	White Dogwood Lane - 5 th right, 2 nd right
Juniper Lane - 9 th right, 6 th right	White Willow Place - 9 th right, 12 right
Juniper Loop - 9 th right, 6 th right, 1 st right or left	Willow Lake Court - 9 th right, 5 th right, 1 st left, 1 st left
Lady Banks Road - 8 th right, 4 th right	Willow Lake Drive - 9 th right, 5 th right, left & right
Laurel Oak Drive - 9 th right, 1 st right, 1 st right, left or right	Willow Oak Loop - 9 th right, 8 th left, 2 nd left, left or right
Leisure Lane - RV Area - 5 th right, 2 nd left, 8 th right	Winged Elm Circle - 5 th right, 2 nd left, 3 rd or 5 th right
Live Oak Court - 9 th right, 1 st right, 1 st left, 1 st right, 1 st right	Woodside Country Club - 9 th right, 10 th right
Live Oak Road - 9 th right, 1 st right, 1 st left, 1 st right	Woodside Maintenance - 9 th right, 9 th left
Loganberry Court - 5 th right, 2 nd left, 5 th right, 1 st right	Woodside Plantation Drive - 9 th right OR 5 th right, 2 nd left
Longwood Green Court - 5 th right, 2 nd left, 6 th left, 1 st left or right	Yellow Pine Lane - 9 th right, 1 st left
Magnolia Lake Court - 9 th right, 2 nd left, 1 st right, 1 st left or right	Yellow Pine Road - 9 th right, 1 st left, left or right
Magnolia Lake Lane - 9 th right, 2 nd left	

CHUKKER CREEK GATE DIRECTIONS

Anderson Pond Gate - left @  , right @  , 4 th left, follow Steeplechase Road	Magnolia Lake Lane - right @  , 15 th right
Anderson Mill Road - left @  , right @  , 4 th left, 4 th left	Magnolia Lake Road - right @  , 15 th right, 1 st left or right
Baldcypress Court - right @  , 6 th left, 1 st right	Main Gate - right @  , 14 th right
Balfour Court - left @  , right @  , 2 nd right, 2 nd left, 1 st left, 1 st right, left or right	Mockernut Circle - right @  , 6 th left, 1 st or 4 th left
Balsam Lane - right @  , 9 th right, 2 nd right, 1 st or 2 nd left	Mulberry Court - right @  , 13 th left
Barbaro Court - left @  , right @  , 4 th left, 4 th left, 1 st right	Nutmeg Court - right @  , 11 th right, 1 st left
Basswood Drive - right @  , 8 th right	Periwinkle Court - left @  , right @  , 4 th left, 1 st left
Bay Tree Court - right @  , 13 th left, 1 st left	Pine Needle Circle - right @  , 12 th left, 1 st left, 1 st right
Bellewood Drive - right @  , 5 th right	Pine Needle Road - right @  , 12 th left, 1 st left
Birch Tree Circle - left @  , 1 st right, 1 st or 2 nd left	Pink Dogwood Circle - left @  , right @  , 2 nd left, 1 st right, left or right
Bluet Loop - left @  , right @  , 4 th left, 5 th & 6 th right	Pinyon Pine Loop - left @  , right @  , 4 th left, 3 rd & 4 th right
Boxelder Drive - right @  , 11 th right, 2 nd left, 1 st right	POA Office - right@  , 14 th right, 1 st right after Guardhouse
Boxwood Road - right @  , 12 th & 13 th right	Poplar Hill Court - right @  , 2 nd right, 1 st left
Bridge Crest Court - left @  , right @  , 2 nd right, 3 rd right, 1 st right	Quiet Oak Court - left @  , right @  , 4 th left, 2 nd left, 4 th right
Bridle Lane - left @  , right @  , 2 nd right, 2 nd right, 1 st right	Red Cedar Road - left @  , right @  , 1 st right
Bristlecone Drive - left @  , right @  , 4 th left, 4 th left, 1 st left	Red Oak Lane - left @  , right @  , 2 nd right, 4 th right, 1 st right,
Burden Circle - right @  , 6 th left, 7 th left	1 st left or right
Burden Lake Road - right @  , 6 th left	Reserve Club - left @  , right @  , 2 nd right, 2 nd left, 2 nd left
Butternut Court - right @  , 11 th right, 2 nd left, 1 st right, 1 st right	Reserve Maintenance - left @  , right @  , 1 st left
Cameron Alley - left @  , right @  , 4 th left, 2 nd left, 4 th right, 1 st right	River Birch Road - left @  , 1 st right
Charles Towne Place - right @  , 6 th left, 4 th right	Rock Maple Court - left @  , right @  , 4 th left, 2 nd left, 3 rd right, 1 st left
Chinkapin Court - left @  , right @  , 2 nd right, 4 th right, 1 st right, 2 nd right,	RV Area - right @  , 6 th right
2 nd right, 1 st right	Sassafras Court - left @  , right @  , 2 nd right, 4 th right, 1 st right, to end
Club Villa Drive - right @  , 9 th left	Sassafras Road - left @  , right @  , 2 nd right, 4 th right, 1 st right
Commonwealth Way - left @  , right @  , 4 th left, 2 nd left, 2 nd right	Scarlet Oak Place - right @  , 5 th left
Cottonwood Creek Lane - right @  , 2 nd right	Scotch Pine Court - right @  , 15 th left, 1 st right
Crane Court - right @  , 9 th right, 2 nd right, 1 st right, right or left	Sea Grass Lane - left @  , right @  , 2 nd right, 3 rd right, 3 rd right
Crescent Pointe - left @  , right @  , 2 nd right, 3 rd right, 2 nd right	Shagbark Court - right @  , 3 rd right, 2 nd left
Cypress Lane - right @  , 11 th right	Short Iron Drive - right @  , 2 nd left
Dewberry Lane - left @  , right @  , 2 nd right, 4 th right, 3 rd right	Silver Maple Court - right @  , 3 rd right, 1 st left
Double Eagle Court - right @  , 6 th left, 2 nd right, right or left	Silver Meadow Court - left @  , right @  , 4 th left, 2 nd right
Duck Pond - left @  , right @  , 2 nd right, 2 nd right, 1 st right, end of street	Spaulding Bridge Road - left @  , right @  , 2 nd right, 3 rd right
Eagle’s Nest Lane - right @  , 9 th right, 2 nd left	Spalding Lake Circle - right @  , 6 th left, 6 th left, 1 st right, 1 st right
Earlston Alley - left @  , right @  , 2 nd right, 2 nd left, 1 st left, 2 nd right	Steeplechase Road - left @  , right @  , 4 th left OR 2 nd right
East Gate - right @  , 9 th right, continue straight	Sterling Grove Circle - left @  , right @  , 4 th left, 2 nd left
East Pleasant Colony Drive - left @  , left @ 	Storm Song Court - left @  , 1 st left, 1 st left
Enclave Drive - left @  , right @  , 2 nd right, 1 st left, 1 st left	Sugar Maple Circle - right @  , 6 th left, 2 nd & 3 rd left
Evenwillow Way - left @  , right @  , 4 th left, 5 th right, 1 st right	Sugarberry Road - right @  , 4 th right
Forest Bluffs Road - right @  , 6 th left, 6 th left, 1 st right, 3 rd or 4 th left	Summerpark Place - left @  , right @  , 4 th left, 2 nd left, 3 rd right, 1 st left
Forest Pines Road - right @  , 6 th left, 6 th left, 1 st right	Summer Squall Lane - left @  , 1 st left
Forest Ridge Drive - right @  , 6 th left, 6 th left, 1 st right, 2 nd left	Summer Winds Circle - left @  , right @  , 4 th left, 2 nd left, 3 rd right
Fox Trace Court - right @  , 6 th left, 6 th left, 1 st left	Sweet Gum Court - right@  , 10 th right
Foxhound Run - left @  , right @  , 2 nd right, 2 nd right	Sweet Gum Lane - right@  , 11 th right, 1 st right
Garden Area - right @  , 8 th right, 1 st right	Sweetbay Drive - right@  , 11 th right, 2 nd left or right
Glen Haven Circle - right @  , 1 st right, 1 st & 2 nd right	Tall Pines Drive - right@  , 9 th right, 3 rd right
Glenlevit Drive - left @  , right @  , 2 nd right, 2 nd left, 1 st left, 1 st right	Thornhill Drive - left @  , right @  , 2 nd right, 2 nd left, 1 st left
Golden Oak Drive - left @  , right @  , 3 rd left	Three Runs Creek Way - left@  , right@  , 2 nd right, 3 rd right,1 st & 2 nd left
Grassy Creek Lane - left @  , right @  , 4 th left, 1 st left	Trippi Lane - right@  , 3 rd right
Green Ash Court - right @  , 7 th left	True Cedar Way - right@  , 9 th right, 1 st right
Hackberry Lane - right @  , 7 th left, 1 st left	Tulip Poplar Court - left @  , right @  , 1 st right, 1 st right
Hanlon Woods - left @  , right @  , 4 th left, 1 st right	Tupelo Court - right@  , 9 th right, 2 nd right, 3 rd right
Hardwood Court - right @  , 9 th right, 3 rd right, 1 st & 2 nd left	Twin Ponds Lane - left @  , right @  , 4 th left, 3 rd left
Hemlock Court - right @  , 16 th left, 1 st right	Village Gate - left @  , right @  , 2 nd right, 2 nd left, 1 st right
Hemlock Drive - right @  , 16 th left	Water Locust Court - right @  , 6 th left, 5 th left
Highberry Court - right @  , 4th left	Water Oak Court - right @  , 18 th left, 1 st right, 1 st left, 1 st left
Highland Reserve Court - left @  , right @  , 2 nd right, 1 st left	Wax Myrtle Circle - right @  , 18 th left, 2 nd right, 1 st right
Holley Lake Circle - right@  , 12 th left, 1 st right	Wax Myrtle Court - right @  , 18 th left, 2 nd right, 1 st left
Holley Lake Road - right @  , 12 th left	West Pleasant Colony Drive - left @  , right @ 
Holley Ridge Road – straight @  , left or right	Whimbrel Loop - left @  , right @  , 4 th left, 6 th right, 1 st & 2 nd left
Hunters Run Drive - right @  , 6 th left, 3 rd right	White Birch Court - left @  , 2 nd right
Huntington Court - right @  , 6 th left, 6 th left, 1 st right, 1 st left	White Cedar Way - left @  , right @  , 1 st right, 2 nd right
Juniper Lane - right @  , 14 th left	White Dogwood Lane - left @  , right @  , 2 nd left
Juniper Loop - right @  , 14 th left, right or left	White Willow Place - right @  , 8 th left
Lady Banks Road - left @  , right @  , 2 nd right, 3 rd right, 4 th right	Willow Lake Court - right @  , 15 th left, 1 st left, 1 st left
Laurel Oak Drive - left @  , right @  , 2 nd right, 4 th right, 1 st right, 1 st right	Willow Lake Drive - right@  , 15 th left
1 st left or right	Willow Oak Loop - right @  , 9 th right, 2 nd left, left or right
Leisure Lane - RV Area - right @  , 6 th right	Winged Elm Circle - right @  , 1 st or 3 rd right
Live Oak Court - left @  , right @  , 2 nd right, 4 th right, 1 st right, 1 st left, 1 st right	Woodside Country Club - right @  , 10 th left
1 st right	Woodside Maintenance - right @  , 7 th left
Live Oak Road - left @  , right @  , 2 nd right, 4 th right, 1 st right, 1 st left, 1 st right	Woodside Plantation Drive - left or right @ 
Loganberry Court - right @  , 3 rd right, 1 st right	Yellow Pine Lane - right @  , 16 th right
Longwood Green Court - right @  , 2 nd left, right or left	Yellow Pine Road - right @  , 16 th right, 1 st left or right
Magnolia Lake Court - right @  , 15 th right, 1 st right, 1 st left or right	